



**NOTICE OF COMMUNICATION
LINE INSTALLATION**

Date: 07/25/2014

TO THE COMMISSIONER'S COURT OF BROWN COUNTY

ATTENTION COUNTY JUDGE: RAY WEST

Formal notice is hereby given that GTE SOUTHWEST D/B/A/ VERIZON SOUTHWEST will construct a communication line within the right-of-way of a County Road in BROWN County, as follows: GTE SOUTHWEST/dba/VERIZON SOUTHWEST PROPOSES TO PLACE A COPPER CABLE IN THE EAST R.O.W. OF C.R. 225 BEGINNING AT THE INTERSECTION OF FM 45 AND C.R.225 AND PROCEEDING IN A SOUTHERLY DIRECTION FOR APPROX. 850 FT. IT WILL TERMINATE IN AN EXISTING PEDISTAL AND SPLICE IN TO AN EXISTING CABLE FEEDING SERVICE TO LANDMARK LIFE INSURANCE. WORK IS SCHEDULED TO BEGIN ON 08/11/2014 AND SHOULD BE COMPLETE BY 08/20/2014. PLEASE SEE THE ATTACHED DRAWINGS FOR FURTHER DETAIL. PLEASE CALL DONNY GRAVES (OUTSIDE PLANT ENGINEER) AT 325-643-9128 FOR ANY CLARIFICATIONS.

The location and description of this line and associated appurtenances is more fully shown by 1 copies of drawings attached to this notice. The line will be constructed and maintained on the County Road right-of-way in accordance with governing laws.

Notwithstanding any other provisions contained herein, it is expressly understood that tender of this notice by VERIZON SOUTHWEST does not constitute a waiver, surrender, abandonment or impairment of any property rights, franchise, easement, license, authority, permission, privilege or right now granted by law or may be granted in the future and any provision or provisions so construed shall be null and void.

Construction of this line will begin on or after _____ BY VERIZON SOUTHWEST

BY: Brenda McWilliams (DONNY GRAVES)
SR. ENGINEER - ACCESS DESIGN
ADDRESS: 2030 loop 306
San Angelo Tx. 76904
(325) 949-0884

WORK ORDER#: 7P0A3UT

EXCHANGE: BROWNWOOD TX.

APPLICATION TO INSTALL PRIVATE LINE

DATE: 07/25/2014

TO THE COMMISSIONERS COURT OF BROWN COUNTY,

Application is hereby made by GTE SOUTHWEST dba VERIZON SOUTHWEST, to install a buried X or aerial water telephone X electric gas line within the right-of-way and/or across a county road in Brown County, Texas, as follows:

Precinct # 1 Location: COUNTY ROAD 225 ~~This will involve a bore of cut~~

The location and description of the proposed line and associated appurtenances is more fully shown by the plat of such line attached to this application. The line will be constructed and maintained on the County right-of-way in accordance with governing laws. And installed at a depth of 24" to 30" below the lowest level of the bar ditch.

The applicant agrees to remove or relocate such fixtures at his own expense so as to permit the widening or changing of traffic lanes or reconstruction of the roadbed. Such removal or relocation shall be within 30 days of written notice specifying the fixtures to be moved and indicate the place on the roadway to which they shall be replaced.

Notwithstanding any other provision contained herein, it is expressly understood that tender of this notice by the undersigned does constitute a waiver, surrender, abandonment or impairment of any property rights, franchise, easement, license, authority, permission, privilege or right now granted by law or may be granted in the future and any provision of provisions so construed shall be null and void.

The Commissioner of the above precinct will be notified of the time and date of installation at least 24 hours in advance.

This permit will become null and void if work is not completed within 90 days from date of acceptance by the Brown County Commissioners Court.

I certify that the above-proposed installation will not impair or harm the ingress and egress of adjacent landowners.

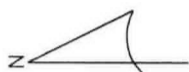
Construction of this line will begin on or after the 08 day of AUGUST, 2014

By VERIZON S/W (DONNY GRAVES)
Address 3020 14TH ST.
BROWNWOOD TX 76801
Phone 325-643-9128

August 4, 2014
(Exhibit # 5)

"PIPELINE"

CABLE WILL BE PLACED A MINIMUM OF 30 INCHES DEEP AND ALL EXCAVATION WILL BE RESTORED TO AS NEAR ORIGINAL CONDITION AS POSSIBLE



NEW CABLE ENDS HERE IN AN EXISTING PEDISTAL AND SPLICES IN TO AN EXISTING CABLE GOING TO LANDMARK LIFE

COUNTY ROAD 225

CUSTOMER OWNED CONDUIT

LANDMARK
LIFE
INSURANCE
5750
S. C.R. 225

Call 811 for locates of buried utilities

NOTE AREA

PERMITS NEEDED	STATE ROAD	
	RAILROAD	
	COUNTY	
	WATERWAY	

CAUTION
Multiple Voltage Power
Circuit is Overhead

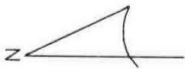


STOP and LOOK UP

FORM JOB MAP	VERIZON	Q15	AREA	STATE:	TX
8782175	DIVISION: SOUTHWEST	EXCH: 5112	REM. CD: 004		
RELAYS	W.C.: 6460	MO NO.: 790A3UT	CONTROL NUMBER:		
14-48	TITLE: PLACE 958FT OF 25X24	TAX DST.:			
PROPERTY POLYLINE	TMP.:	RNG.:	SEC.:	SAL: XXX	
UTILITY MAP	DATE: 07/25/14	REV. DATE:	SCALE: 1"=50.00'		
EXPNO	FILE:	MP6	DRAWN	ENG	APPRO
			DC	BJM	2 OF 3

"Think Safety-Work Safely"

BROWNWOOD



GTE SOUTHWEST/dba/VERIZON SOUTHWEST PROPOSES TO PLACE A NEW 25 PAIR COPPER CABLE IN THE EAST R.O.W. OF C.R. 225 TO AUGMENT AN EXISTING 50 PAIR COPPER CABLE

THE NEW CABLE (REPRESENTED BY THE BOLD DASHLINE) WILL START AT THE INTERSECTION OF C.R. 225 AND FM 45 AND PROCEED IN A SOUTHERLY DIRECTION FOR APPROX. 850 FT WHERE IT WILL TERMINATE IN AN EXISTING PEDISTAL AND BE SPLICED IN TO AN EXISTING COPPER CABLE TO FEED ADDITIONAL SERVICE TO LANDMARK LIFE INSURANCE.

SEE SHEET 2 FOR ADDITIONAL INFO.

IF ANY CLARIFICATION NEEDED PLEASE CALL
DONNY GRAVES OUTSIDE PLANT ENGINEER
AT 325-643-9128

*Call Bill for locates
of buried utilities*

CABLE WILL BE PLACED AT A MINIMUM OF 30 INCHES AND ALL EXCAVATION WILL BE RESTORED TO AS NEAR ORIGINAL CONDITION AS POSSIBLE

FM 45

COUNTY ROAD 225

PERMITS NEEDED	REVISED
STATE ROAD	NO
COUNTY ROAD	YES
WATERWAY	NO

CAUTION
Multiple Voltage Power
Circuits Overhead



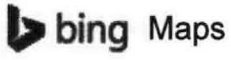
STOP and LOOK UP

15MP JOB MAP	VERIZON	9TS	AREA	STATE:	TX
9782175	DIVISION: SOUTHWEST	EXCH: 5112	IREM. CD: 004		
KILOVOLTS	M.C.: 6468	MO. NO.: 778A3UT	CONTROL NUMBER:		
14.48	TITLE: PLACE	950FT OF 25X24	TAX DIST.:		
UTILITY 000437	TWP: *	RNG: *	SECT: *	SAL: XXX	
PROJ: 1001202	DATE: 07/25/14	REV. DATE:	SCALE: 1"=50.00'		
EXPOSED	FILE:	MP5	DRWN	DC	APP'D
14.48			BJM		PRINT
					1 OF 3

"Think Safety - Work Safely"

BROWNWOOD

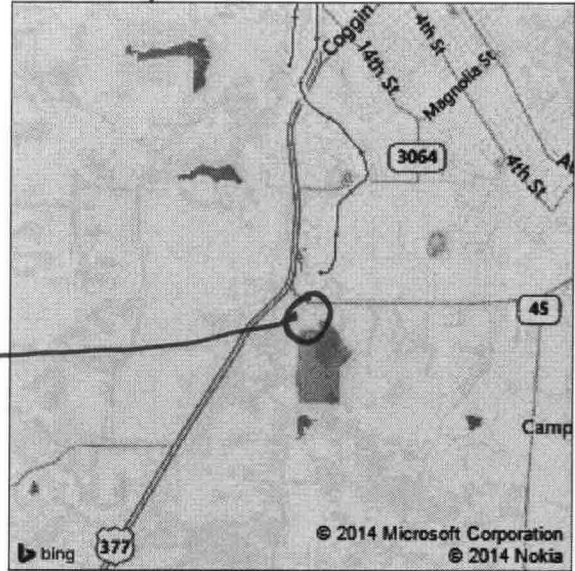
3 of 3



WORK LOCATION MAP
BWWD/5112/7P0A3UT
PLACE NEW COPPER CABLE TO
SERVE LAND MARK LIFE INSURANCE
AT 5750 S. C.R. 225

On the go? Use m.bing.com to find maps, directions, businesses, and more

Work Location





HWY 377 S

FITZSIMONS DR

BURNETT RD

DANHIL DR

MILAM DR

FM 45 W

C R 553

C R 554

C R 225

APPROVAL:

GTE Southwest dba Verizon Southwest

3020 14th St

Brownwood TX 76801

The Commissioner's Court of Brown County offers no objections to the location on the right-of-way and/or crossing of your proposed buried line as shown by accompanying drawings and notice dated _____, except as noted below:

It is further intended that the Commissioner's Court may require the owner to relocate This line, subject to provisions of governing laws, by giving thirty (30) days written notice.

The installation shall not damage any part of the county road and adequate provisions must be made to cause a minimum inconvenience to traffic and adjacent property owners. Please notify _____, Commissioner of Precinct # _____, Twenty-four (24) hours prior to starting construction of the line, in order that we may have a representative present.

BROWN COUNTY COMMISSIONERS COURT
OF BROWNWOOD, TEXAS

BY: E Ray W...

Exceptions and/or special requirements: According to Brown County specifications